

**LAWRENCE COUNTY APPLICATION FOR UTILITY PERMIT
PERMIT NO. _____**

Highway No. _____ County _____ Approximately _____ Miles

From _____ for construction of _____
(City or well defined point) (Type of utility facility)

Begin Section _____ Township _____ Range _____ End Section _____ Township _____ Range _____

Intended usage or rating _____

Cable size and Type _____

Outside pipe diameter _____

Maximum pipeline operating pressure _____

Size and type of metal casing _____

Minimum depth of cable or pipeline _____

Method of Installation _____

Approximate construction dates: START _____ FINISH _____

Special Conditions _____

I, the undersigned, request permission to construct and maintain a utility facility on public right-of-way at the above location and as shown on the attached layout sheet and in accordance with provisions of Administrative Rule Chapter 70:01:08 of the South Dakota Department of Transportation. In consideration for this permission, I agree to abide by all conditions as herein stated.

1. To furnish all materials, labor, incidentals and pay all costs involved with the construction and maintenance of the utility facility. To perform approved open cut trench operations in accordance with current Open Cut Trench Policy. To restore any damaged portions of the roadway and right-of-way to equal or better conditions than existed prior to beginning work covered by this permit
2. To provide protection to highway traffic during construction and maintenance by the use of proper signs, barricades, flag persons and lights as prescribed in the "Manual of Uniform Traffic Control Devices".
3. To furnish a performance bond if deemed necessary by the Lawrence County Commissioners.
4. In the event it is deemed necessary by the Lawrence County Commissioners to move or alter the line in any way due to maintenance or highway construction within its present right-of-way width, the alteration will be accomplished by the owner without cost to Lawrence County.

APPLICATION FOR UTILITY PERMIT
PAGE 2

5. In the event it is deemed necessary by the Lawrence County Commissioners to have an inspector present at the utility construction, all wages and expenses incurred by such inspector shall be paid for by the permit applicant.
6. To indemnify, hold and save harmless Lawrence County , its Officers and Employees, from any and all suits, actions and claims of any kind or nature brought because of any injuries or damage received or sustained by any person or property on account of the use or occupancy of highway right-of-way designated in this application.

COMPANY _____ DATE _____

ADDRESS _____

PH # _____ EMAIL: _____

BY _____ TITLE _____

*** TO BE COMPLETED BY HIGHWAY SUPERINTENDANT***

Project No. _____

1. Prior to commencing construction and upon completion of work the applicant shall notify:
_____ at _____
2. Special Conditions: _____

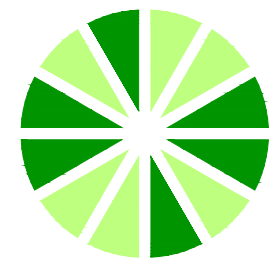
3. Failure to construct and maintain the utility facility in accordance with the provisions of this permit will Automatically render this permit null and void and constitute grounds for its removal and/or restoration of the site at the applicants expense.

Recommended for Approval by:

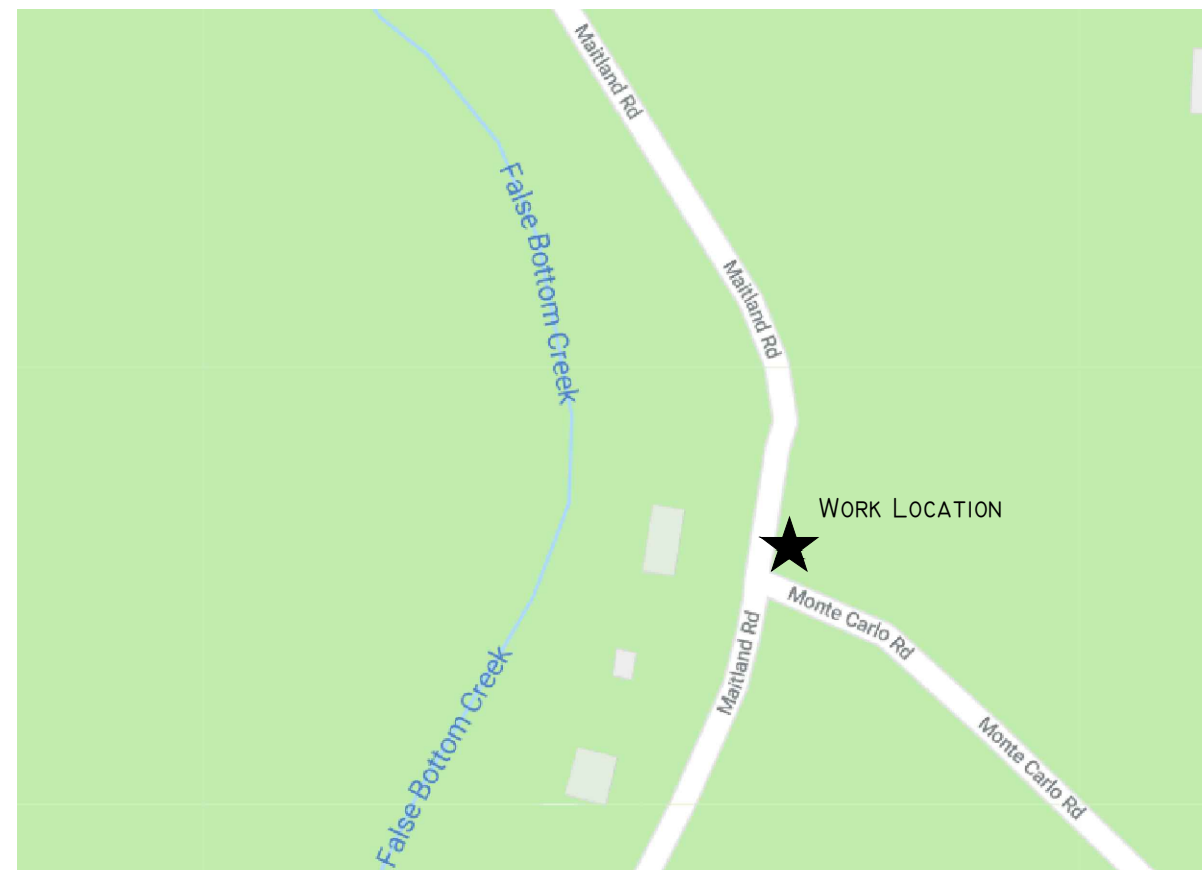
Lawrence County Highway Superintendent Date

Lawrence County Board of Commissioners – Chairman Date

Lawrence County Auditor Date



CenturyLink



SCALE: NTS

CENTURYLINK ENGINEER: KIRK RAUSCH
TELEPHONE: 605-394-4720
EMAIL: KIRK.RAUSCH@CENTURYLINK.COM

CENTURYLINK CPA: TERRY SMITH
TELEPHONE: 605-394-4558
EMAIL: TERRY.SMITH6@CENTURYLINK.COM

PROJECT NUMBER: N.449163
SITE ADDRESS: CR 1950
COUNTY: LAWRENCE
SECTION: 18, TOWN: 5N, RANGE: 3E
COORDINATES: 44°23'35.72"N, 103°47'53.96"W

GOODMAN NETWORKS

PERMIT DRAWING CROSSING DETAIL



20760 MAITLAND RD

EXISTING EASEMENT

CR 1950
MAITLAND RD

DRIVEWAY

EXISTING CTL POLE
PROPOSED ATTACHMENT: 25'-7"

66'
33' 33'

EXIT LAWRENCE COUNTY ROW

EXISTING CTL POLE
PROPOSED ATTACHMENT: 21'-2"

OVERLASH 80' OF 144 FIBER
ONTO EXISTING AERIAL CABLE

ENTER LAWRENCE COUNTY ROW

MINIMUM VERTICAL CLEARANCE: 18'-0"

EXISTING CTL POLE
PROPOSED ATTACHMENT: 22'-5"

20' 38'


20752 MAITLAND RD

DRIVEWAY

See occupy Right of Way
Permit CR 1950

MONTE CARLO RD

NO WORK SHALL COMMENCE UNTIL A SIGNED PERMIT IS IN HAND AND ON SITE WITH CONTRACTOR



PERMITS REQUIRED: LAWRENCE COUNTY
W/C: DDWSDCO
CPA: TSMITH

CONTACT PERSON: KIRK RAUSCH
OFFICE: 605-394-4720
CELL: 605-519-1146
EMAIL: KIRK.RAUSCH@CENTURYLINK.COM

JOB: N.449163
Loc.: CR 1950

LEGEND	
	PROPOSED PEDESTAL
	EXISTING PEDESTAL
	EXISTING NODE
	EXISTING POWER POLE
	EXISTING SAI
	EXISTING ELECTRIC
	EXISTING COOLED
	EDGE OF PAVEMENT
	EDGE OF DIRT ROAD
	RIGHT OF WAY
	CENTER LINE
	PROPOSED BORE
	PROPOSED FIBER

0' 50'

SCALE: 1" = 50'

SHEET: 02 OF 02