

**APPLICATION FOR PERMIT
TO OCCUPY COUNTY HIGHWAY RIGHT-OF-WAY**

NAME/COMPANY CenturyLink DATE 4/1/2019

ADDRESS 612 Mt Rushmore Rd

TELEPHONE (605) 394-4720 EMAIL kirk.rausch@centurylink.com

FAX _____

BY Kirk Rausch TITLE Local Network Engineer II

Application is hereby made to occupy a Lawrence County Highway Right-of-Way. The proposed occupation is located in Township (s) 4N Range (s) 3E Section (s) 31 along County Road (s) CR 1960 -- Hanna Rd.

AERIAL FACILITIES: Location, type and size of the proposed line and anchors with respect to anchors with respect to the centerline of the road or outer edge of the right-of-way and location of crossings showing any right-of-way are shown on Exhibit "A" (Sketch) attached.

UNDERGROUND FACILITIES: The approximate route and location of the proposed facility are shown on Exhibit "A" (Sketch) attached.

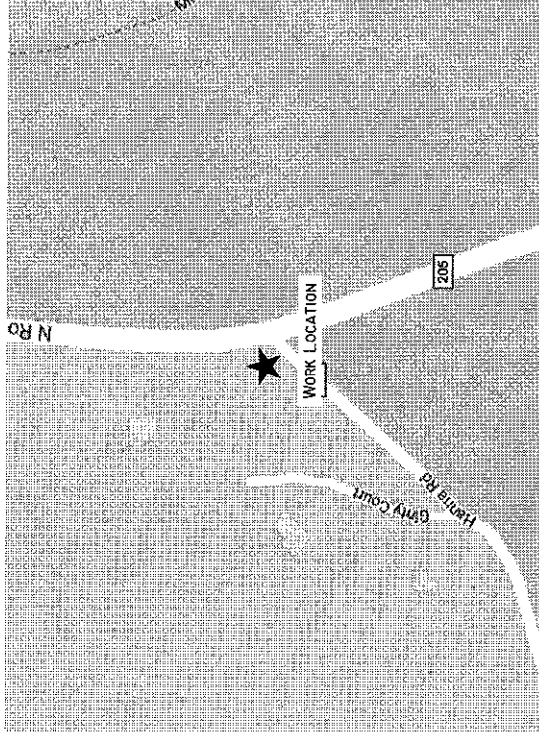
The following information is pertinent to the proposed installation:

1. Intended usage or rating placement of fiber optic cable and enclosures
2. Pipe size, cable size and type 1" 144 pair fiber optic
3. Outside diameter 1"
4. Maximum pressure at which pipeline will be operated n/a
5. Size and type of metal casing n/a
6. Minimum depth of cable or pipeline 36" along 48" Under road

Applicant hereby agrees to the following terms and conditions:

1. No utility installation shall be allowed on top of drainage pipes.

PERMIT DRAWING



SCALE: NTS

CENTURYLINK ENGINEER: KIRK RAUSCH
 TELEPHONE: 605-394-4720
 EMAIL: KIRK.RAUSCH@CENTURYLINK.COM

CENTURYLINK CPA: TERRY SMITH
 TELEPHONE: 605-394-4558
 EMAIL: TERRY.SMITH@CENTURYLINK.COM

PROJECT NUMBER: N-458725
 SITE ADDRESS: CR 1960, LEAD, SD 57754
 COUNTY: LAWRENCE
 SECTION: 31, TOWN: 4N, RANGE: 3E
 COORDINATES: 44°16'15.46"N, 103°48'24.81"W

GOODMAN NETWORKS

NO WORK SHALL COMMENCE UNTIL A SIGNED PERMIT IS IN HAND AND ON SITE WITH CONTRACTOR

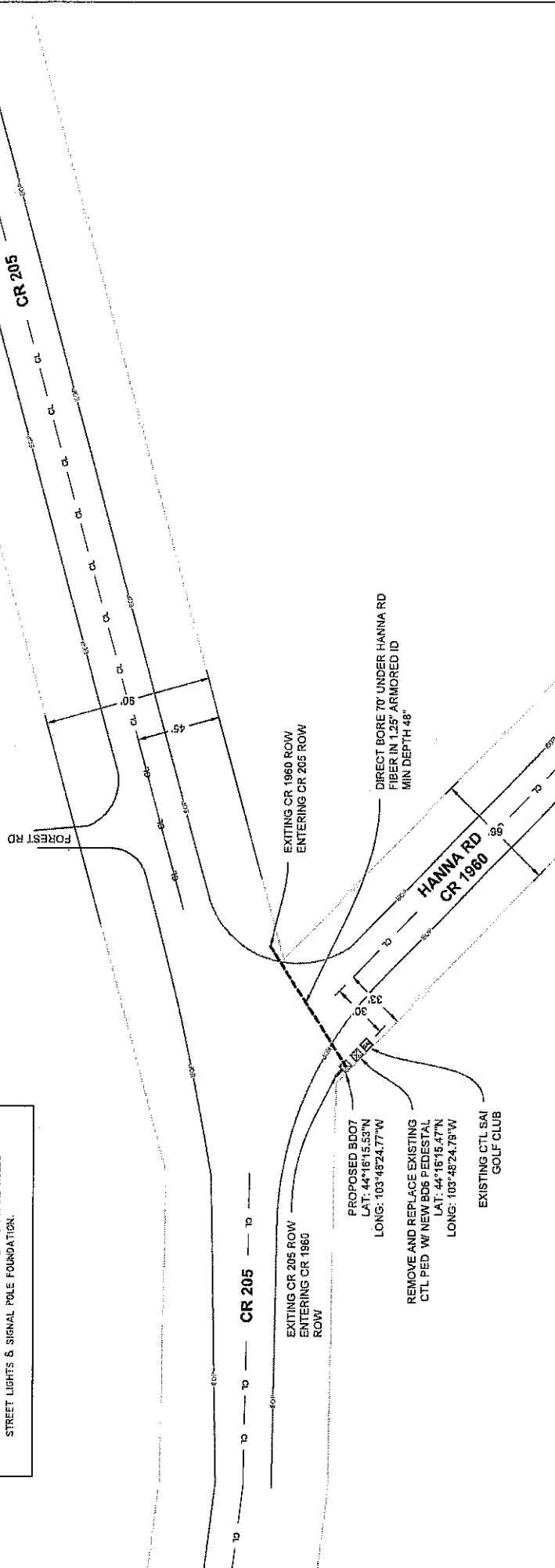
PERMIT DRAWING



LAWRENCE COUNTY PERMIT NOTES:

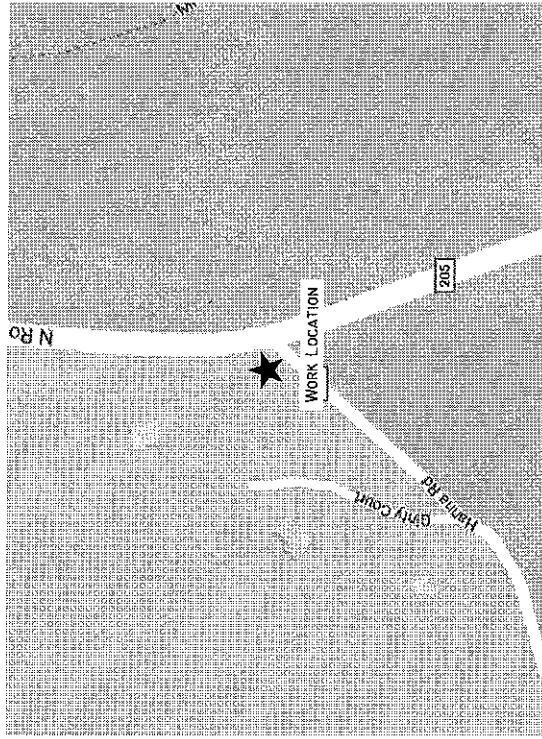
CENTURYLINK ENGINEER: KIRK RAUSCH
 TELEPHONE: 605-394-4720
 EMAIL: KIRK.RAUSCH@CENTURYLINK.COM

1. THIS JOB PLACES 87' OF 144 FIBER. PROPOSED EQUIPMENT: (1) BDOT PEDESTAL.
2. BORE, FLOW, AND TRENCH METHODS WILL BE USED.
3. ALL DISTURBED SURFACES WILL BE RESTORED TO AS GOOD AS OR BETTER CONDITION THAN FOUND CONDITION.
4. ALL EXISTING UNDERGROUND UTILITIES WILL BE LOCATED PRIOR TO CONSTRUCTION.
5. ANY CONFLICTING UNDERGROUND UTILITIES WILL BE POT HOLED. 36" MINIMUM COVER WILL BE MAINTAINED ALONG ROADWAY.
6. BORE SHALL MAINTAIN 2' CLEARANCE FROM HAND HOLES.
7. STREET LIGHTS & SIGNAL POLE FOUNDATION.



<p>642 FT RUSHMORE RD RAPID CITY, SD 57701</p>	<p>PERMITS REQUIRED: LAWRENCE COUNTY W/C: LEADSDCO CPA: TSMITH</p>	<p>CONTACT PERSON: KIRK RAUSCH OFFICE: 605-394-4720 CELL: 605-519-1146 EMAIL: KIRK.RAUSCH@CENTURYLINK.COM</p>	<p>JOB: N458725 LOC.: CR 1960, LEAD, SD 57754</p>
LEGEND			
<input checked="" type="checkbox"/> PROPOSED PEDESTAL <input checked="" type="checkbox"/> EXISTING PEDESTAL <input checked="" type="checkbox"/> EXISTING BORE <input checked="" type="checkbox"/> EXISTING POWER POLE	<input checked="" type="checkbox"/> EXISTING SA <input checked="" type="checkbox"/> EXISTING ELECTRIC <input checked="" type="checkbox"/> EXISTING COOPER	<input type="checkbox"/> EDGE OF PAVEMENT <input type="checkbox"/> EDGE OF DIRT ROAD <input type="checkbox"/> RIGHT OF WAY <input type="checkbox"/> CENTER LINE <input type="checkbox"/> PROPOSED BORE <input type="checkbox"/> PROPOSED FIBER	<p>0' 50'</p> <p>SCALE: 1" = 50'</p> <p>SHEET: 02 OF 02</p>

PERMIT DRAWING



SCALE: NTS

CENTURYLINK ENGINEER: KIRK RAUSCH
TELEPHONE: 605-394-4720
EMAIL: KIRK.RAUSCH@CENTURYLINK.COM

CENTURYLINK CPA: TERRY SMITH
TELEPHONE: 605-394-4558
EMAIL: TERRY.SMITH@CENTURYLINK.COM

PROJECT NUMBER: N.458725
SITE ADDRESS: CR 1960, LEAD, SD 57754
COUNTY: LAWRENCE
SECTION: 31, TOWN: 4N, RANGE: 3E
COORDINATES: 44°16'15.46"N, 103°48'24.81"W

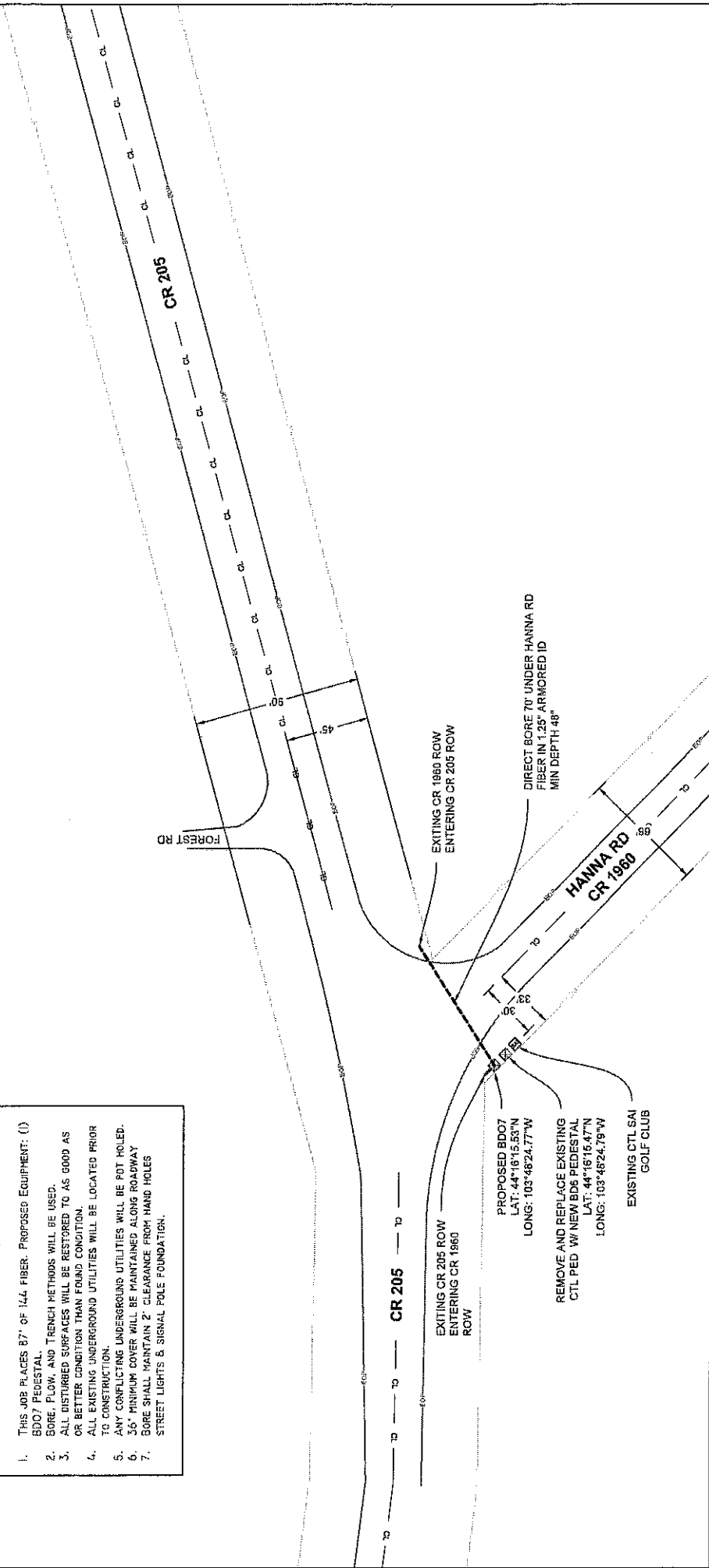
GOODMAN NETWORKS

NO WORK SHALL COMMENCE UNTIL A SIGNED PERMIT IS IN HAND AND ON SITE WITH CONTRACTOR

PERMIT DRAWING



- LAWRENCE COUNTY PERMIT NOTES:**
- CENTURYLINK ENGINEER: KIRK RAUSCH
 TELEPHONE: 605-394-4720
 EMAIL: KIRK.RAUSCH@CENTURYLINK.COM
1. THIS JOB PLACES 87' OF 144 FIBER. PROPOSED EQUIPMENT: (1) BDO7 PEDESTAL.
 2. SORE, FLOW, AND TRENCH METHODS WILL BE USED.
 3. ALL DISTURBED SURFACES WILL BE RESTORED TO AS GOOD AS OR BETTER CONDITION THAN FOUND CONDITION.
 4. ALL EXISTING UNDERGROUND UTILITIES WILL BE LOCATED PRIOR TO CONSTRUCTION.
 5. ANY CONFLICTING UNDERGROUND UTILITIES WILL BE POT HOLED.
 6. 36" MINIMUM COVER WILL BE MAINTAINED ALONG ROADWAY
 7. SORE SHALL MAINTAIN 2' CLEARANCE FROM HAND HOLES STREET LIGHTS & SIGNAL POLE FOUNDATION.



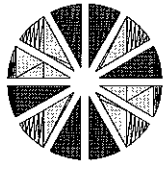
PROPOSED BDO7
 LAT: 44°16'15.53"N
 LONG: 103°48'24.77"W

REMOVE AND REPLACE EXISTING
 CTL PED W/ NEW BDS PEDESTAL
 LAT: 44°16'15.47"N
 LONG: 103°48'24.79"W


EXISTING CTL SAN
 GOLF CLUB

<p>612 MT RUSHMORE RD RAPID CITY, SD 57701</p>	<p>PERMITS REQUIRED: LAWRENCE COUNTY W/C: LEADSDCO CPA: TSMITH</p>	<p>CONTACT PERSON: KIRK RAUSCH OFFICE: 605-394-4720 CELL: 605-519-1146 EMAIL: KIRK.RAUSCH@CENTURYLINK.COM</p>	<p>JOB: N.458725 LOC: CR 1960, LEAD, SD 57754</p>	<p>LEGEND</p> <table border="0"> <tr> <td><input checked="" type="checkbox"/></td> <td>PROPOSED PEDESTAL</td> <td><input checked="" type="checkbox"/></td> <td>EXISTING SAN</td> </tr> <tr> <td><input checked="" type="checkbox"/></td> <td>EXISTING PEDESTAL</td> <td><input checked="" type="checkbox"/></td> <td>EXISTING SELECTING</td> </tr> <tr> <td><input checked="" type="checkbox"/></td> <td>EXISTING NOSE</td> <td><input checked="" type="checkbox"/></td> <td>EXISTING COULPED</td> </tr> <tr> <td><input checked="" type="checkbox"/></td> <td>EXISTING POWER POLE</td> <td><input checked="" type="checkbox"/></td> <td>PROPOSED FIBER</td> </tr> </table>	<input checked="" type="checkbox"/>	PROPOSED PEDESTAL	<input checked="" type="checkbox"/>	EXISTING SAN	<input checked="" type="checkbox"/>	EXISTING PEDESTAL	<input checked="" type="checkbox"/>	EXISTING SELECTING	<input checked="" type="checkbox"/>	EXISTING NOSE	<input checked="" type="checkbox"/>	EXISTING COULPED	<input checked="" type="checkbox"/>	EXISTING POWER POLE	<input checked="" type="checkbox"/>	PROPOSED FIBER
	<input checked="" type="checkbox"/>	PROPOSED PEDESTAL	<input checked="" type="checkbox"/>	EXISTING SAN																
<input checked="" type="checkbox"/>	EXISTING PEDESTAL	<input checked="" type="checkbox"/>	EXISTING SELECTING																	
<input checked="" type="checkbox"/>	EXISTING NOSE	<input checked="" type="checkbox"/>	EXISTING COULPED																	
<input checked="" type="checkbox"/>	EXISTING POWER POLE	<input checked="" type="checkbox"/>	PROPOSED FIBER																	
<p>SCALE: 1" = 50'</p> <p>SHEET: 02 OF 02</p>	<p>END OF PARCEMENT EDGE OF PAVT ROAD RIGHT OF WAY CENTER LINE PROPOSED BORE PROPOSED FIBER</p>																			

PERMIT DRAWING



CenturyLink



SCALE: NTS

CENTURYLINK ENGINEER: KIRK RAUSCH
TELEPHONE: 605-394-4720
EMAIL: KIRK.RAUSCH@CENTURYLINK.COM

CENTURYLINK CPA: TERRY SMITH
TELEPHONE: 605-394-4558
EMAIL: TERRY.SMITH@CENTURYLINK.COM

PROJECT NUMBER: N.475989
SITE ADDRESS: CR205 & CR196, LEAD, SD 57754
COUNTY: LAWRENCE
SECTION: 31, TOWN: 4N, RANGE: 3E
COORDINATES: 44°16'15.47"N, 103°48'24.81"W

GOODMAN NETWORKS

PERMIT DRAWING



CITY OF LEAD PERMIT NOTES:

CENTURYLINK ENGINEER: KIRK RAUSCH
 TELEPHONE: 605-394-4720
 EMAIL: KIRK.RAUSCH@CENTURYLINK.COM

1. THIS PLACES -18" FIBER IN 1.25" ARMORED ID W/ COPPER IN 4" SCHED. 40 PVC, AND THE FOLLOWING EQUIPMENT:
 (1) 18"x11"x45" CABINET W/ MOUNTED DSL EQUIPMENT.
 DIRECT BORE AND PLOW METHODS WILL BE USED.
2. ALL DISTURBED SURFACES WILL BE RESTORED TO AS GOOD AS OR BETTER CONDITION THAN FOUND CONDITION.
3. ALL EXISTING UNDERGROUND UTILITIES WILL BE LOCATED PRIOR TO CONSTRUCTION.
4. ANY CONFLICTING UNDERGROUND UTILITIES WILL BE NOT HOLED.
5. .36" MINIMUM COVER WILL BE MAINTAINED ALONG ROADWAY
6. BORE SHALL MAINTAIN 2' CLEARANCE FROM HAND HOLES STREET LIGHTS & SIGNAL POLE FOUNDATION.

CR 205

FOREST RD

NO WORK SHALL COMMENCE UNTIL A SIGNED PERMIT IS IN HAND AND ON SITE WITH CONTRACTOR

PROPOSED BDO7 PEDESTAL
 PLACED ON N.458725
 LAT: 44°16'15.53"N
 LONG: 102°48'24.77"W
 EXISTING CTL PED SS

EXISTING CTL SAI
 X GOLF CLUB

PROPOSED 18"x11"x45" CABINET
 W/ MOUNTED DSL EQUIPMENT
 LAT: 44°16'15.47"N
 LONG: 102°48'24.81"W

-18" PROPOSED 1.25" ARMORED ID W/ FIBER
 FROM PROPOSED PEDESTAL TO PROPOSED CABINET
 30' NW/OF: CTL HANNA RD

-12" PROPOSED 4" SCHED. 40 PVC W/ COPPER
 FROM EXISTING CABINET TO PROPOSED CABINET
 30' W/OF: CTL HANNA RD, IN JOINT TRENCH W/ FIBER

SCALE: 1" = 30'

SHEET: 02 OF 02

SEE SHEET: 17 OF 67

LEGEND

	PROPOSED PEDESTAL		EXISTING SA
	EXISTING PEDESTAL		EXISTING ELECTRIC
	EXISTING BORE		EXISTING CENTERLINE
	EXISTING POWER POLE		PROPOSED BORE

CONTACT PERSON: KIRK RAUSCH
 OFFICE: 605-394-4720
 CELL: 605-519-1146
 EMAIL: KIRK.RAUSCH@CENTURYLINK.COM

JOB: N.475989
 LOC.: CR205
 LEAD, SD 57754

PERMITS REQUIRED: LAWRENCE COUNTY
 W/C: LEADSDCO
 CPA: TSMITH

CenturyLink
 612 MT RUSHMORE RD
 RAPID CITY, SD 57701

